



# Ore to Shore: 28-Mile Soft Rock 4-Section Racecourse Map

Marquette, Michigan :: 1-866-370-RACE

www.OreToShore.com :: OreToShore@Yahoo.com



**Race Beta**

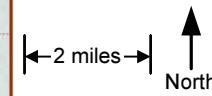
Distance in miles: 28.0  
 Elevation in feet:  
 Ascend: +634  
 Descend: -1411  
 Change: -777  
 Minimum\*: 8  
 Maximum\*: 945  
 \*Above Lake Superior



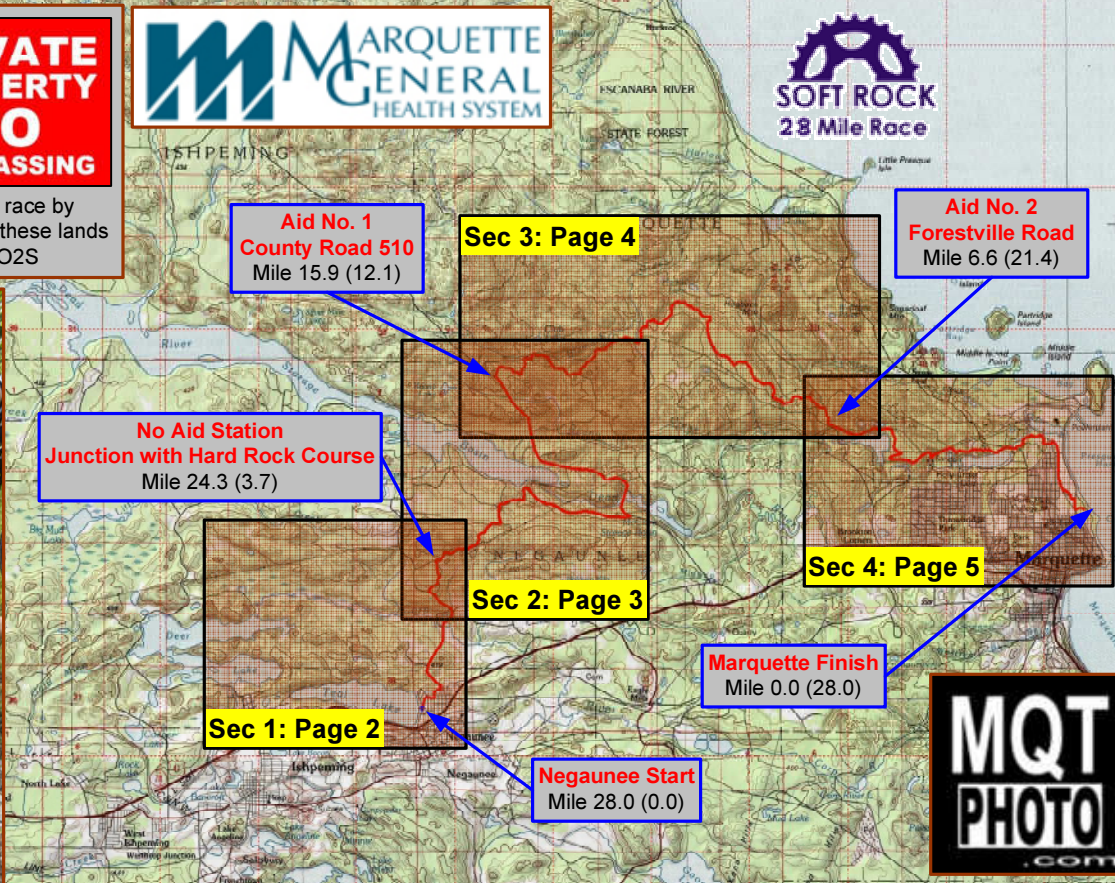
**Notice**

Portions of the racecourse west of CR 510 cross private lands whose owners have graciously granted O2S one-day (race-day only) use permits to cross. Please do not jeopardize the future of the O2S race by trespassing or otherwise disrespecting these lands or their owner's privacy. Thank-you. —O2S

**PRIVATE PROPERTY  
NO  
TRESPASSING**



August marks the annual running of the MGHS Ore to Shore (O2S) mountain bike epic. Create a unique challenge for your body and mind...take part in the race simply to enjoy the ride. —O2S



**Section Beta**

	1	2	3	4
Distance in miles:	3.7	8.4	9.3	6.6
Elevation in feet:				
Ascend:	+209	<b>+330</b>	+92	+3
Descend:	-113	-347	<b>-685</b>	-266
Change:	+96	-17	<b>-593</b>	-263
Minimum*:	732	694	270	<b>8</b>
Maximum*:	872	<b>945</b>	872	273

\*Above surface of Lake Superior



**Caution**

Racecourse map not drawn to exact scale. Route locations, distances, elevations, & features are approximate & do not include latest changes. As with any human endeavor, this map is subject to omissions, inaccuracies, & errors. While efforts were made to make it reasonably correct, it must not be used for navigational purposes—and *it's intended for general reference on race day only*. Consult race officials for latest course changes, current conditions, hazards, advisories, etc. Cartography courtesy of Michael A. Neiger, Michigan Backcountry Search & Rescue (MiBSAR), mneiger@hotmail.com, www.MiBSAR.com, Marquette, Michigan. (rev. 07-19-11)







# Ore to Shore: 28-Mile Soft Rock Trail Section No. 1 Elevation Profile

Marquette, Michigan :: 1-866-370-RACE  
 www.OreToShore.com :: OreToShore@Yahoo.com

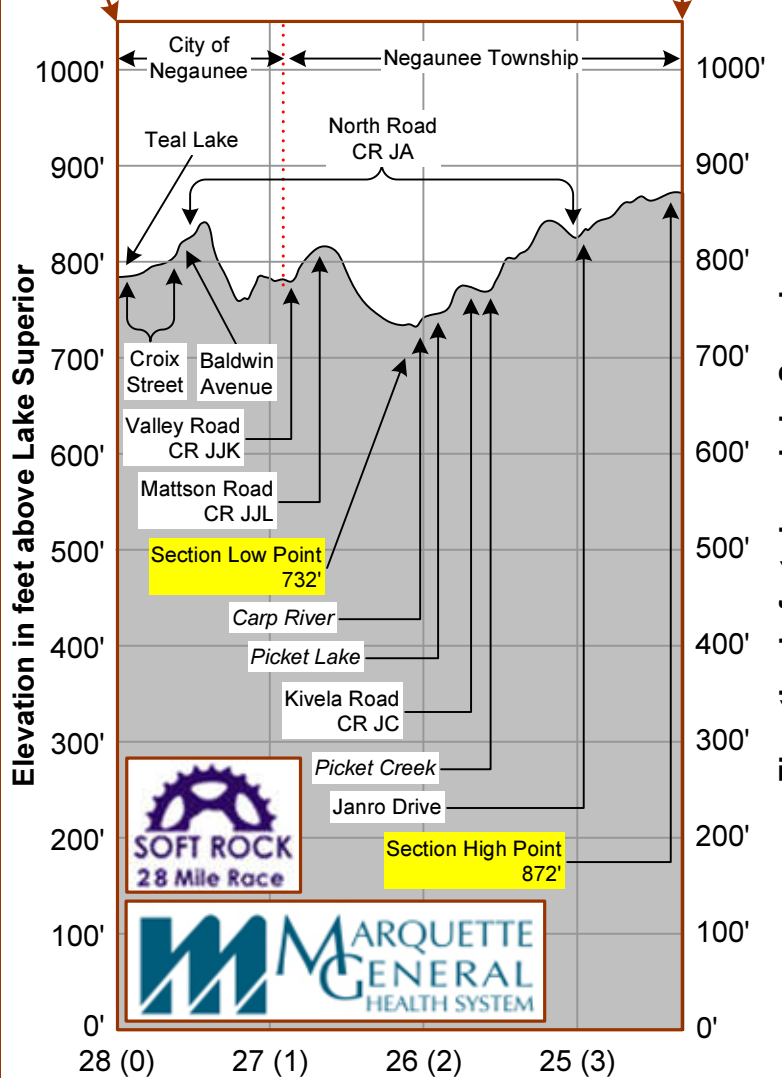


**Section Beta**

Distance in miles:	3.7
Elevation in feet:	
Ascend:	+209
Descend:	-113
Change:	+96
Minimum*:	732
Maximum*:	872

\*Above Lake Superior

**Locator Map**



*The energy surrounding the race is indescribable.*

*To be around hundreds of people who are just as passionate about biking as you are is amazing. —O2S*



Photos copyright © 2004-2011 by Andy Greg, Marquette Photo, www.MqtPhoto.com.



**Notice**

Portions of the racecourse west of CR 510 cross private lands whose owners have graciously granted O2S one-day (race-day only) use permits to cross. Please do not jeopardize the future of the O2S race by trespassing or otherwise disrespecting these lands or their owner's privacy. Thank-you.

**PRIVATE PROPERTY  
 NO TRESPASSING**

**Caution**

Elevation profile not drawn to exact scale. Route locations, distances, elevations, & features are approximate & do not include latest changes. As with any human endeavor, this profile is subject to omissions, inaccuracies, & errors. While efforts were made to make it reasonably correct, it must not be used for navigational purposes—and it's intended for general reference on race day only. Consult race officials for latest course changes, current conditions, hazards, advisories, etc. Cartography courtesy of Michael A. Neiger, Michigan Backcountry Search & Rescue (MiBSAR), www.MiBSAR.com, mneiger@hotmail.com, Marquette, Michigan. (rev. 07-03-11)





# Ore to Shore: 28-Mile Soft Rock Trail Section No. 2 Elevation Profile

Marquette, Michigan :: 1-866-370-RACE  
 www.OreToShore.com :: OreToShore@Yahoo.com



<b>Section Beta</b>	Distance in miles:	8.4
	Elevation in feet:	
	Ascend:	+330
	Descend:	-347
	Change:	-17
	Minimum*:	694
Maximum*:	945	
*Above Lake Superior		

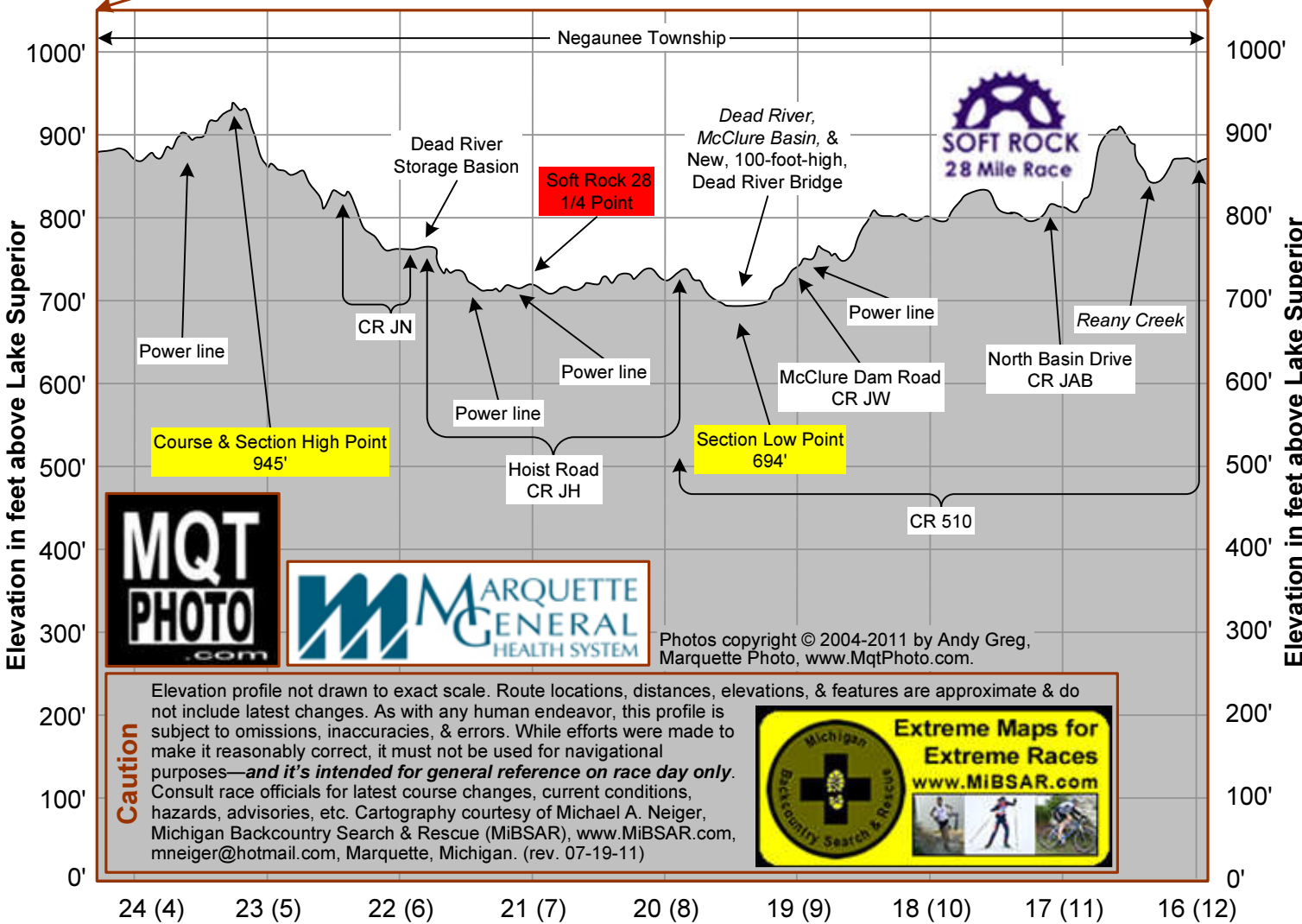
**Locator Map**



**No Aid Station**  
 Junction with Hard Rock Racecourse



**Aid Station No. 1**  
 County Road 510



**Notice**  
 Portions of the racecourse west of CR 510 cross private lands whose owners have graciously granted O2S one-day (race-day only) use permits to cross. Please do not jeopardize the future of the O2S race by trespassing or otherwise disrespecting these lands or their owner's privacy. Thank-you.

*The uniqueness of the O2S is what attracts so many riders.*  
*Including the O2S, only three major point-to-point races are offered in the Midwest.*  
*Point-to-point races are rare.*  
 —O2S

**PRIVATE PROPERTY**  
**NO TRESPASSING**



Photos copyright © 2004-2011 by Andy Greg, Marquette Photo, www.MqtPhoto.com.

**Caution**  
 Elevation profile not drawn to exact scale. Route locations, distances, elevations, & features are approximate & do not include latest changes. As with any human endeavor, this profile is subject to omissions, inaccuracies, & errors. While efforts were made to make it reasonably correct, it must not be used for navigational purposes—and it's intended for general reference on race day only. Consult race officials for latest course changes, current conditions, hazards, advisories, etc. Cartography courtesy of Michael A. Neiger, Michigan Backcountry Search & Rescue (MiBSAR), www.MiBSAR.com, mneiger@hotmail.com, Marquette, Michigan. (rev. 07-19-11)







# Ore to Shore: 28-Mile Soft Rock Trail Section No. 3 Elevation Profile

Marquette, Michigan :: 1-866-370-RACE  
www.OreToShore.com :: OreToShore@Yahoo.com



**Section Beta**

Distance in miles:	9.3
Elevation in feet:	
Ascend:	+92
Descend:	-685
Change:	-593
Minimum*:	270
Maximum*:	872

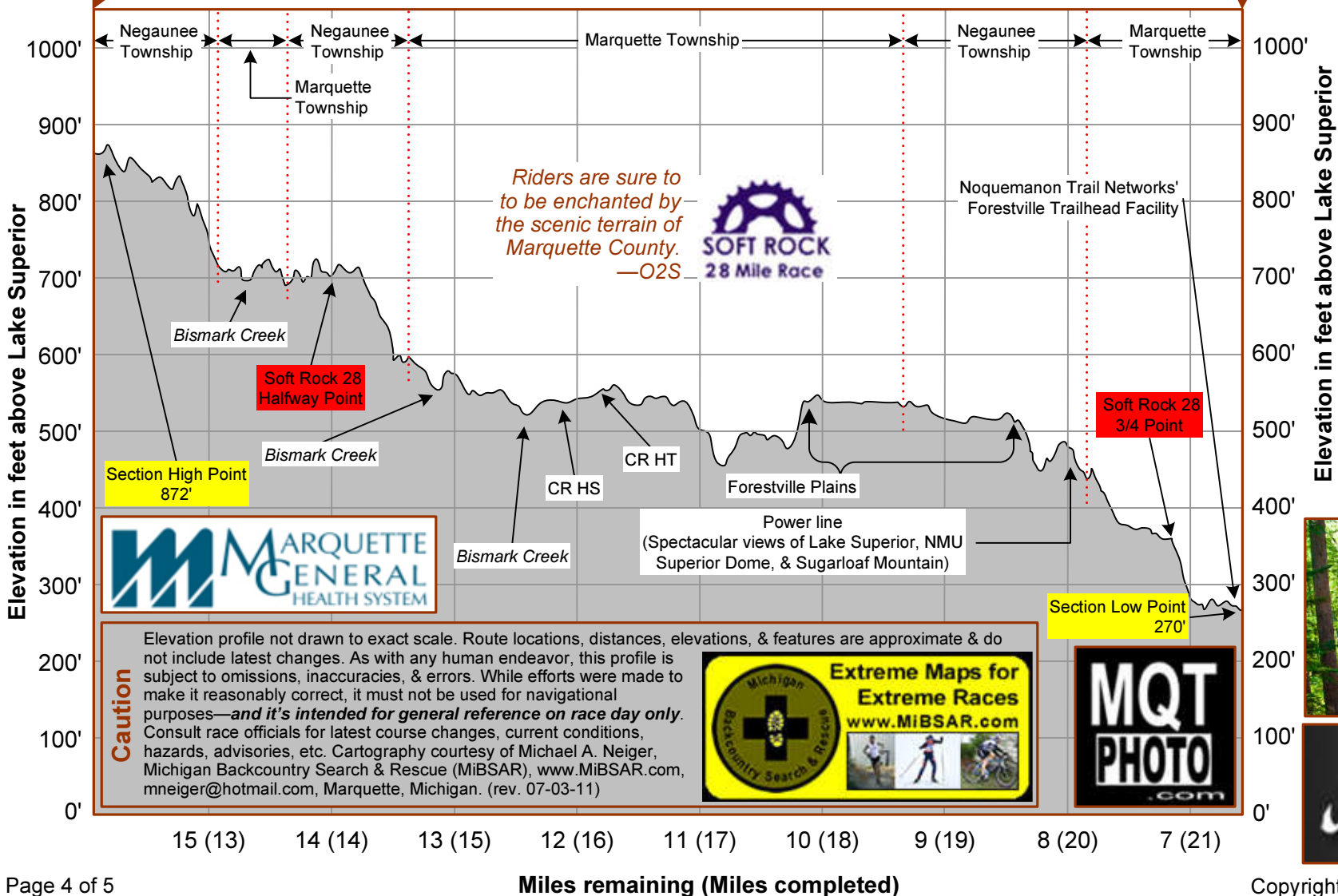
\*Above Lake Superior



**Aid Station No. 1**  
County Road 510



**Aid Station No. 2**  
Forestville Road



**Notice**

Portions of the racecourse west of CR 510 cross private lands whose owners have graciously granted O2S one-day (race-day only) use permits to cross. Please do not jeopardize the future of the O2S race by trespassing or otherwise disrespecting these lands or their owner's privacy. Thank-you.



Photos copyright © 2004-2011 by Andy Greg, Marquette Photo, www.MqtPhoto.com.



**Caution**

Elevation profile not drawn to exact scale. Route locations, distances, elevations, & features are approximate & do not include latest changes. As with any human endeavor, this profile is subject to omissions, inaccuracies, & errors. While efforts were made to make it reasonably correct, it must not be used for navigational purposes—and it's intended for general reference on race day only. Consult race officials for latest course changes, current conditions, hazards, advisories, etc. Cartography courtesy of Michael A. Neiger, Michigan Backcountry Search & Rescue (MiBSAR), www.MiBSAR.com, mneiger@hotmail.com, Marquette, Michigan. (rev. 07-03-11)





# Ore to Shore: 28-Mile Soft Rock Trail Section No. 4 Elevation Profile

Marquette, Michigan :: 1-866-370-RACE  
 www.OreToShore.com :: OreToShore@Yahoo.com



## Section Beta

Distance in miles:	6.6
Elevation in feet:	
Ascend:	+3
Descend:	-266
Change:	-263
Minimum*:	8
Maximum*:	273
*Above Lake Superior	

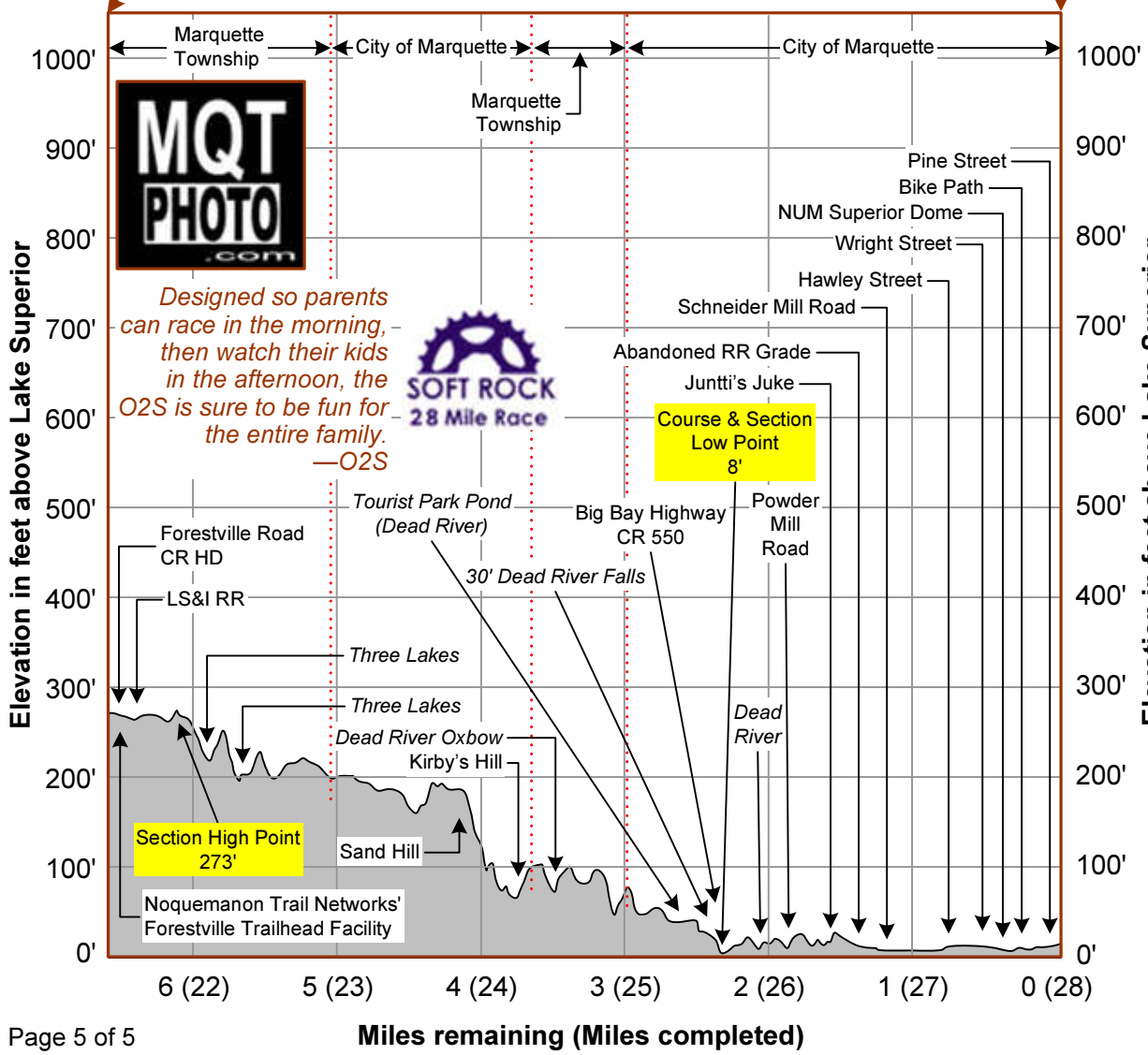
## Locator Map



**Aid Station No. 2**  
 Forestville Road



**Finish Line**  
 Marquette



Photos copyright © 2004-2011 by Andy Greg, Marquette Photo, www.MqtPhoto.com.



**Caution**

Elevation profile not drawn to exact scale. Route locations, distances, elevations, & features are approximate & do not include latest changes. As with any human endeavor, this profile is subject to omissions, inaccuracies, & errors. While efforts were made to make it reasonably correct, it must not be used for navigational purposes—and it's intended for general reference on race day only. Consult race officials for latest course changes, current conditions, hazards, advisories, etc. Cartography courtesy of Michael A. Neiger, Michigan Backcountry Search & Rescue (MiBSAR), www.MiBSAR.com, mneiger@hotmail.com, Marquette, Michigan. (rev. 07-19-11)